# Roberston County

## Voting District-Adopted Plan

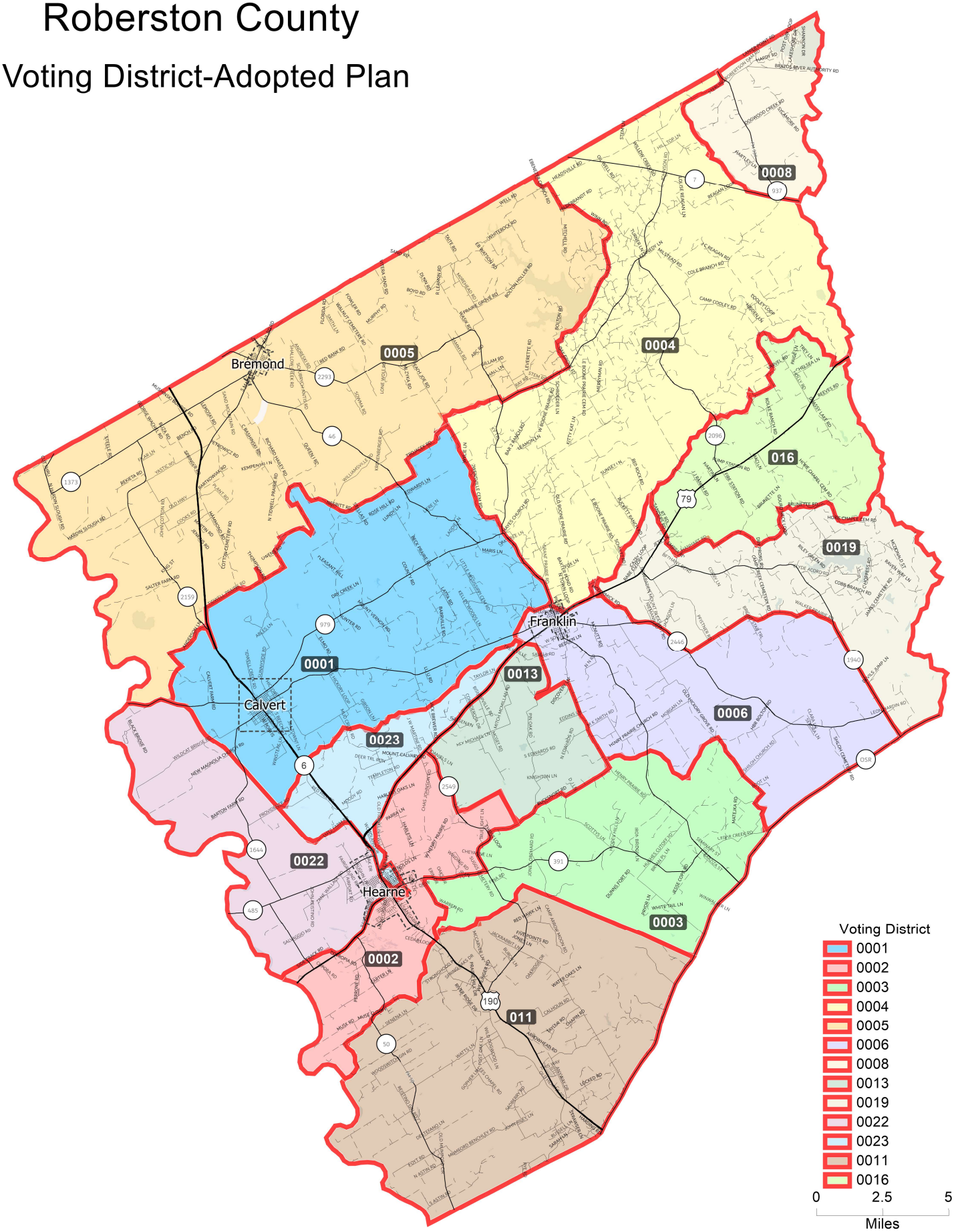


Allison, Bass & Magee LLP
Data Source: Census 2020

©2021 CALIPER; ©2020 HERE

# District: 0001

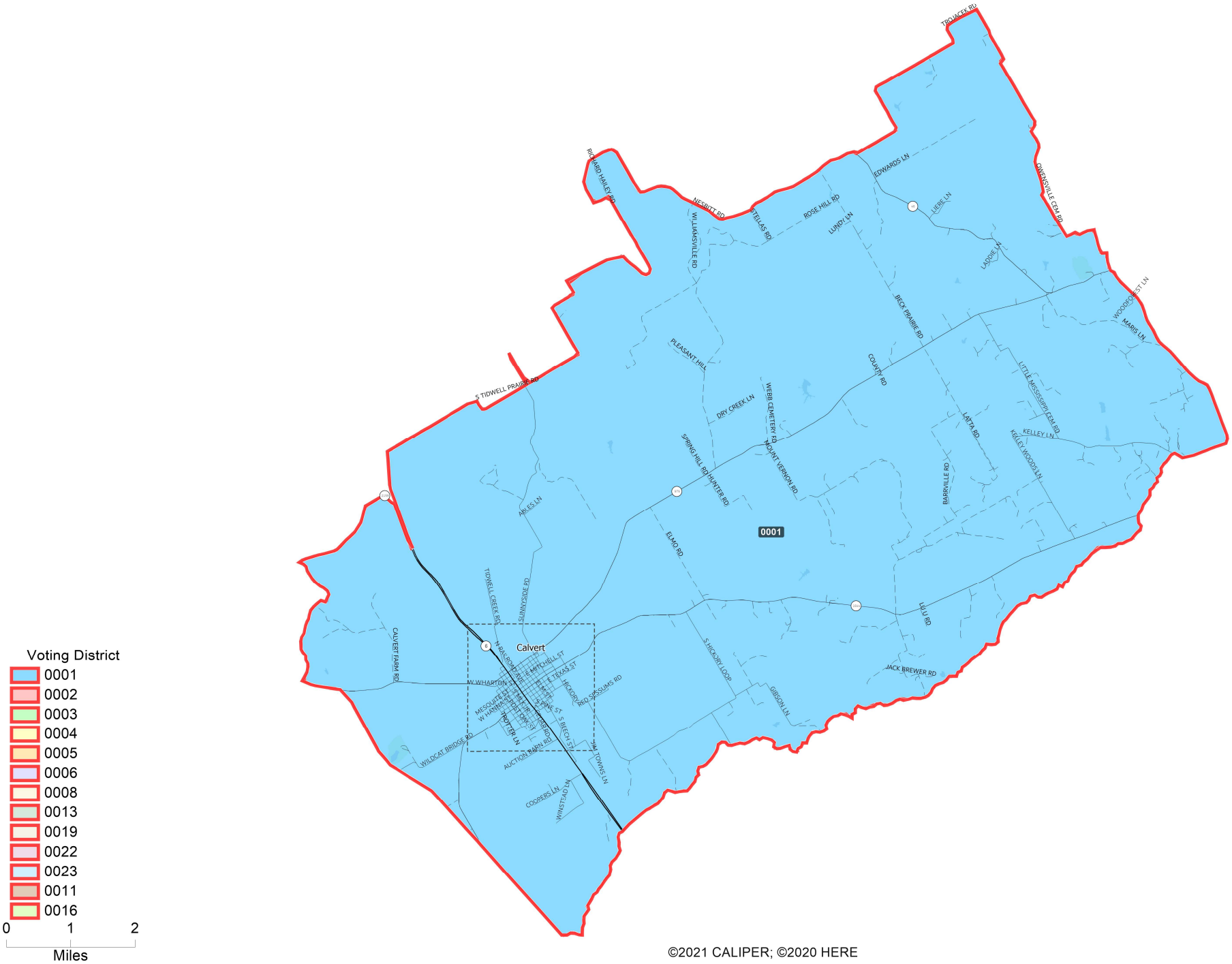


Voting District

- 0001
- 0002
- 0003
- 0004
- 0005
- 0006
- 0008
- 0013
- 0019
- 0022
- 0023
- 0011
- 0016

0 1 2

Miles

©2021 CALIPER; ©2020 HERE

# District: 0002

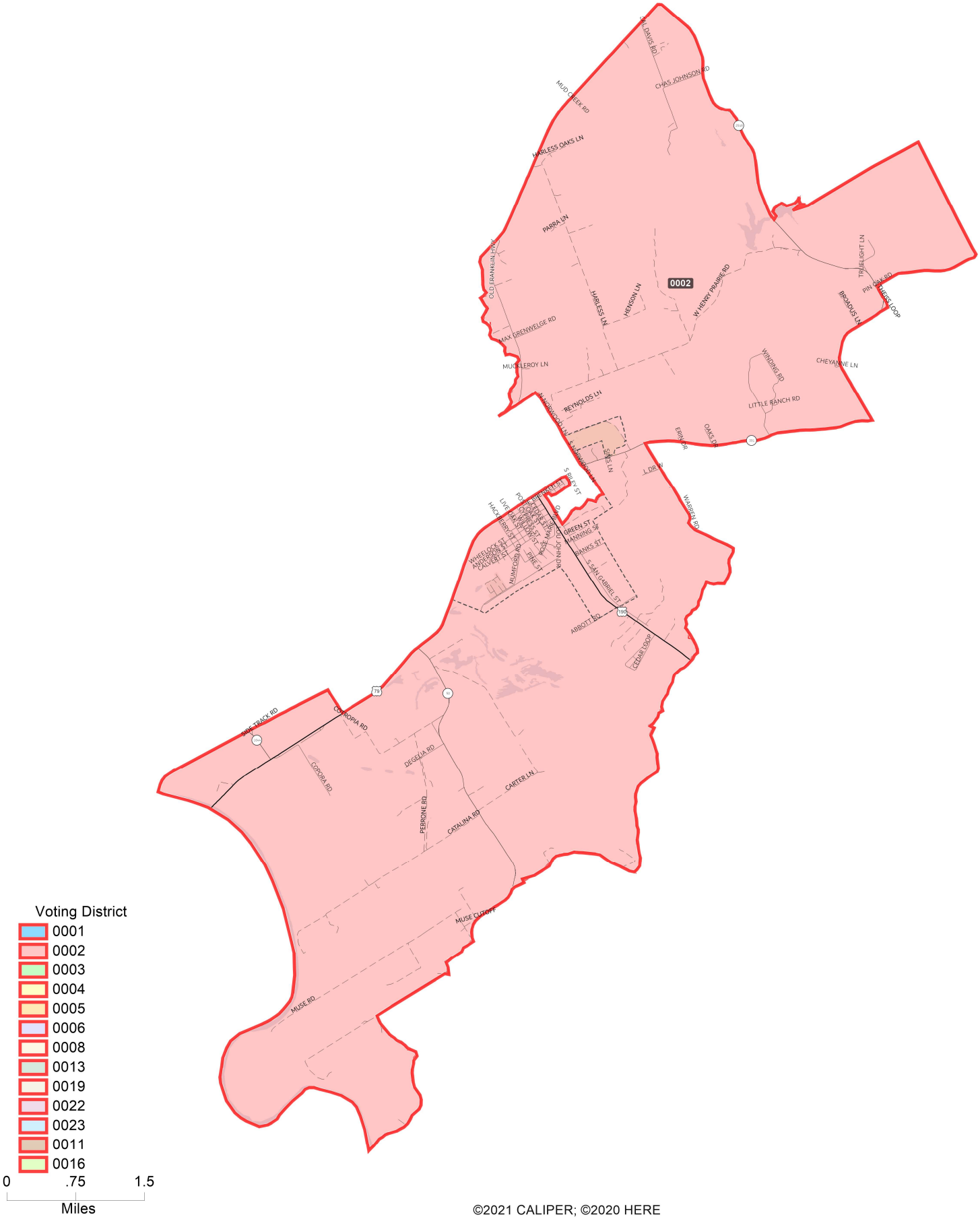


©2021 CALIPER; ©2020 HERE

# District: 0003

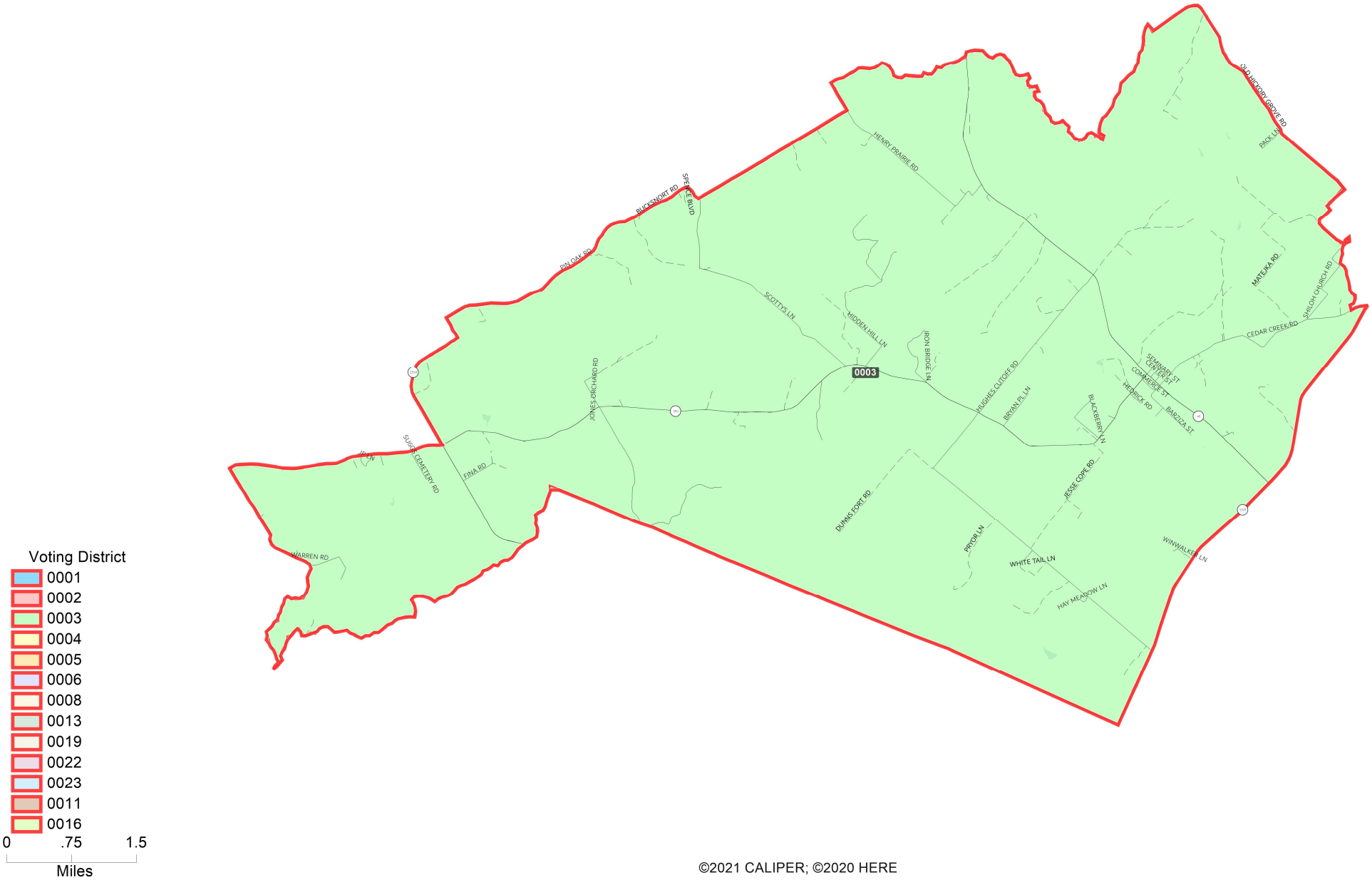


©2021 CALIPER; ©2020 HERE

# District: 0004

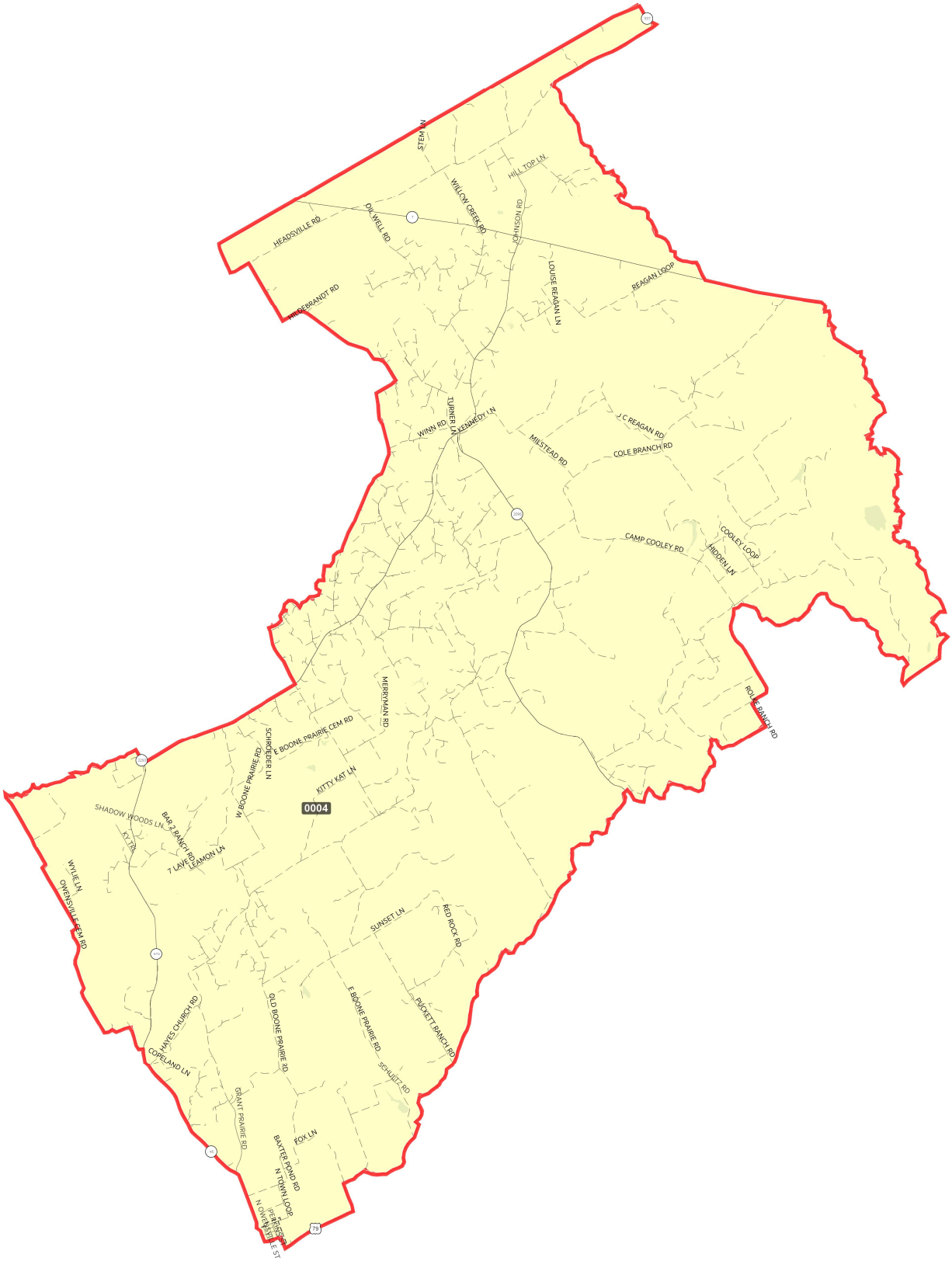


Voting District

- 0001
- 0002
- 0003
- 0004
- 0005
- 0006
- 0008
- 0013
- 0019
- 0022
- 0023
- 0011
- 0016

0 1 2

Miles

©2021 CALIPER; ©2020 HERE

# District: 0005

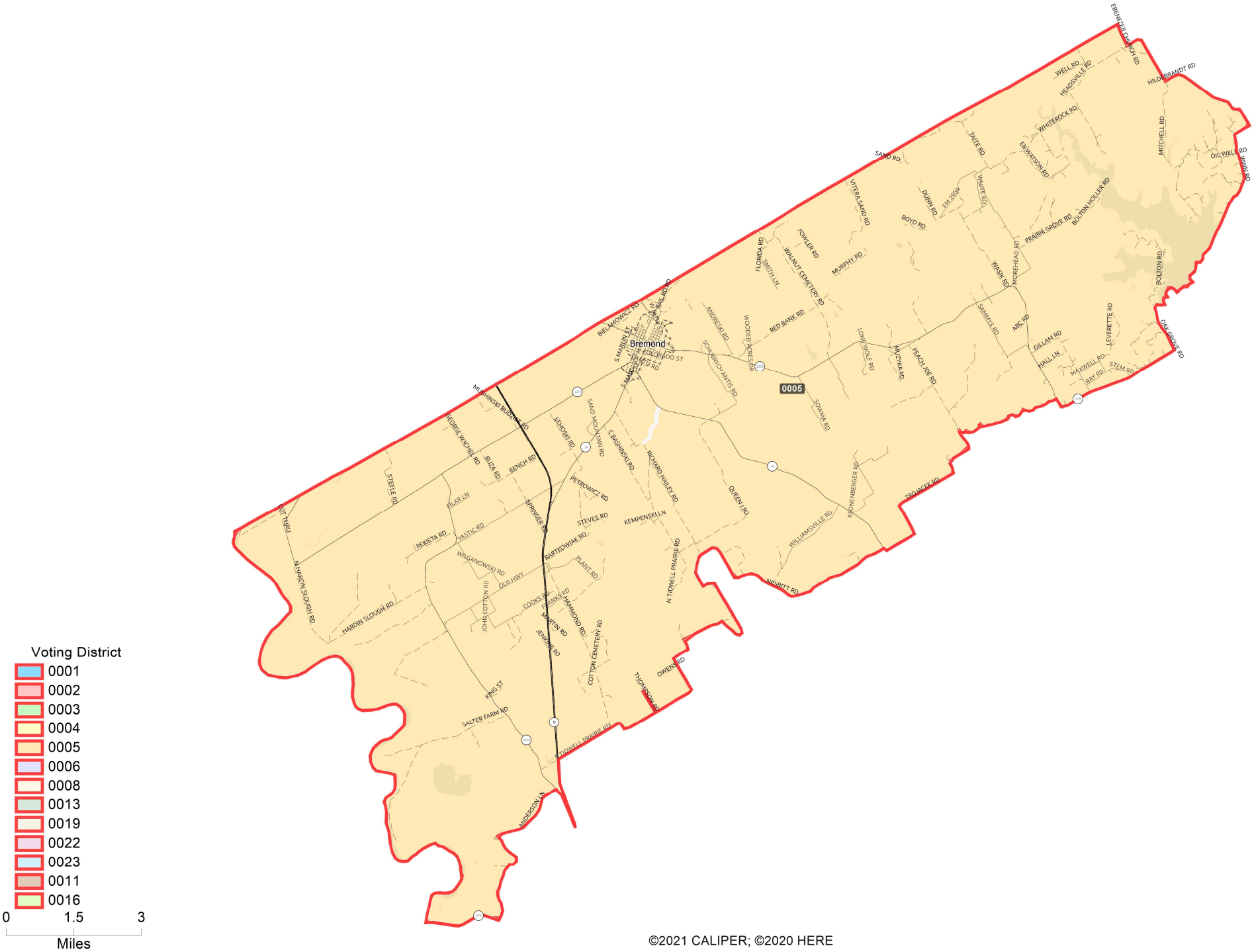


Voting District

- 0001
- 0002
- 0003
- 0004
- 0005
- 0006
- 0008
- 0013
- 0019
- 0022
- 0023
- 0011
- 0016

0 1.5 3

Miles

©2021 CALIPER; ©2020 HERE

# District: 0006

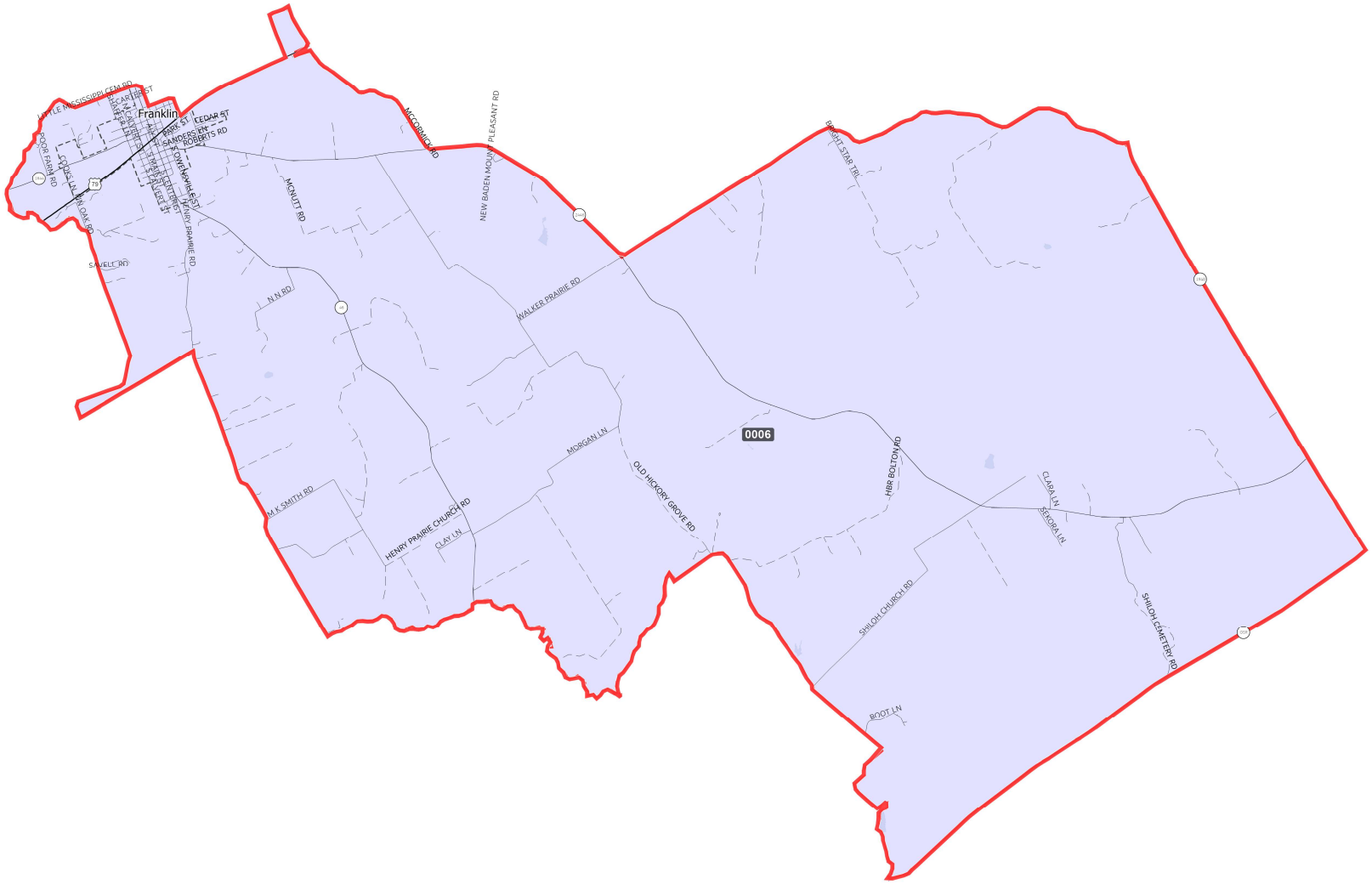


Voting District

- 0001
- 0002
- 0003
- 0004
- 0005
- 0006
- 0008
- 0013
- 0019
- 0022
- 0023
- 0011
- 0016

0 .75 1.5

Miles

©2021 CALIPER; ©2020 HERE

# District: 0008

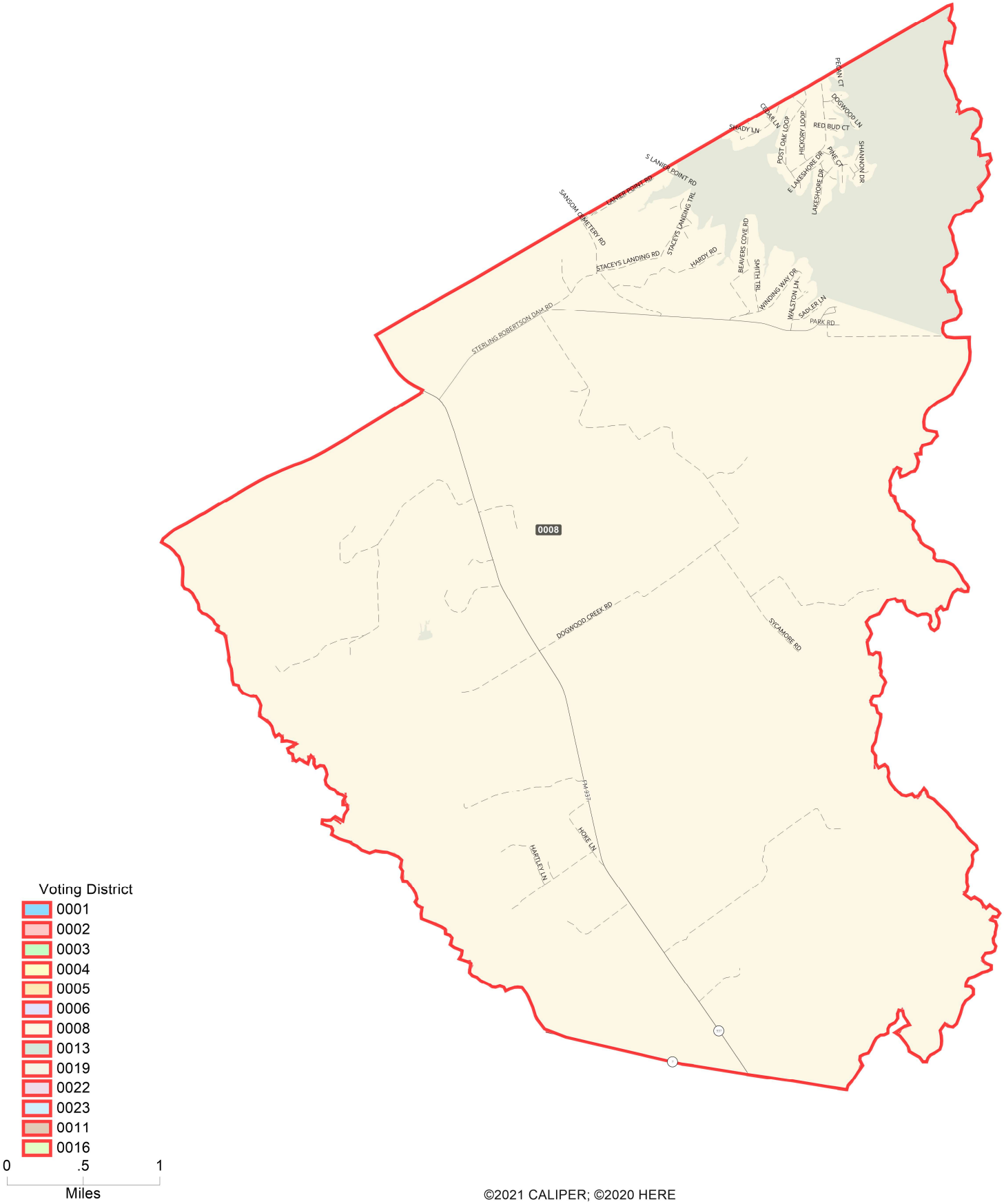


©2021 CALIPER; ©2020 HERE

# District: 011

©2021 CALIPER; ©2020 HERE

# District: 0013

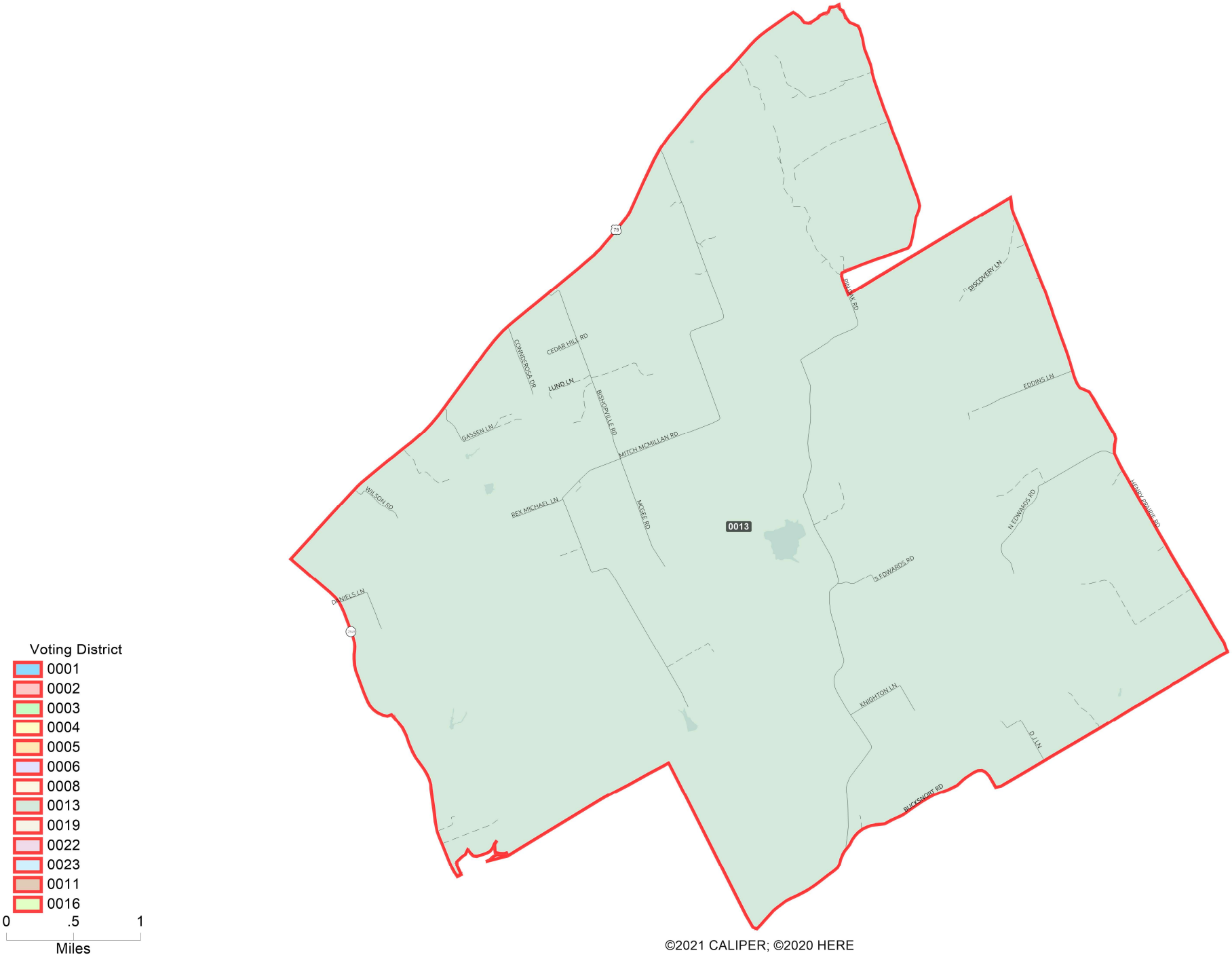


©2021 CALIPER; ©2020 HERE

# District: 016

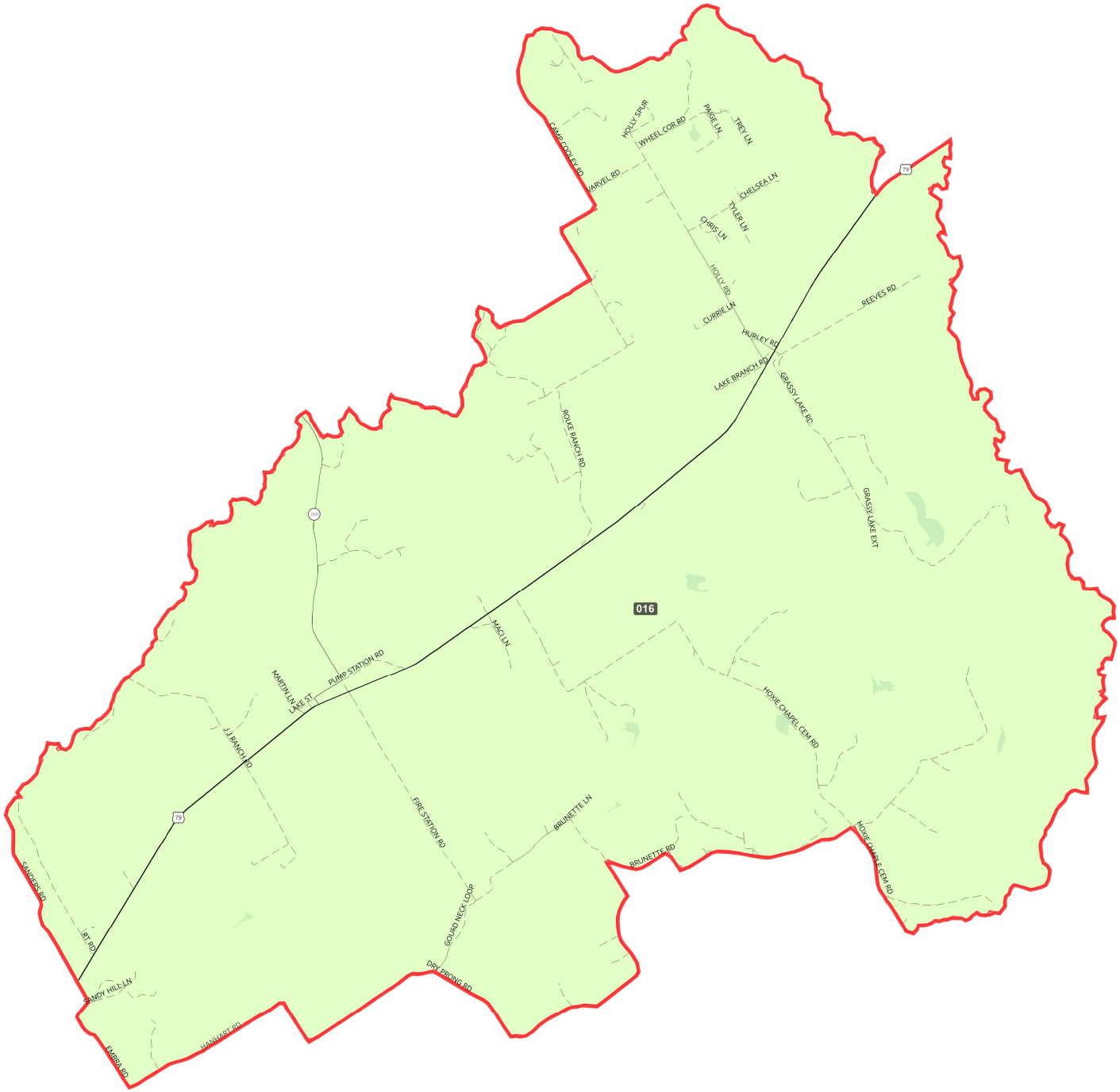


Voting District
- 0001
- 0002
- 0003
- 0004
- 0005
- 0006
- 0008
- 0013
- 0019
- 0022
- 0023
- 0011
- 0016

0 .5 1
Miles

©2021 CALIPER; ©2020 HERE

# District: 0019

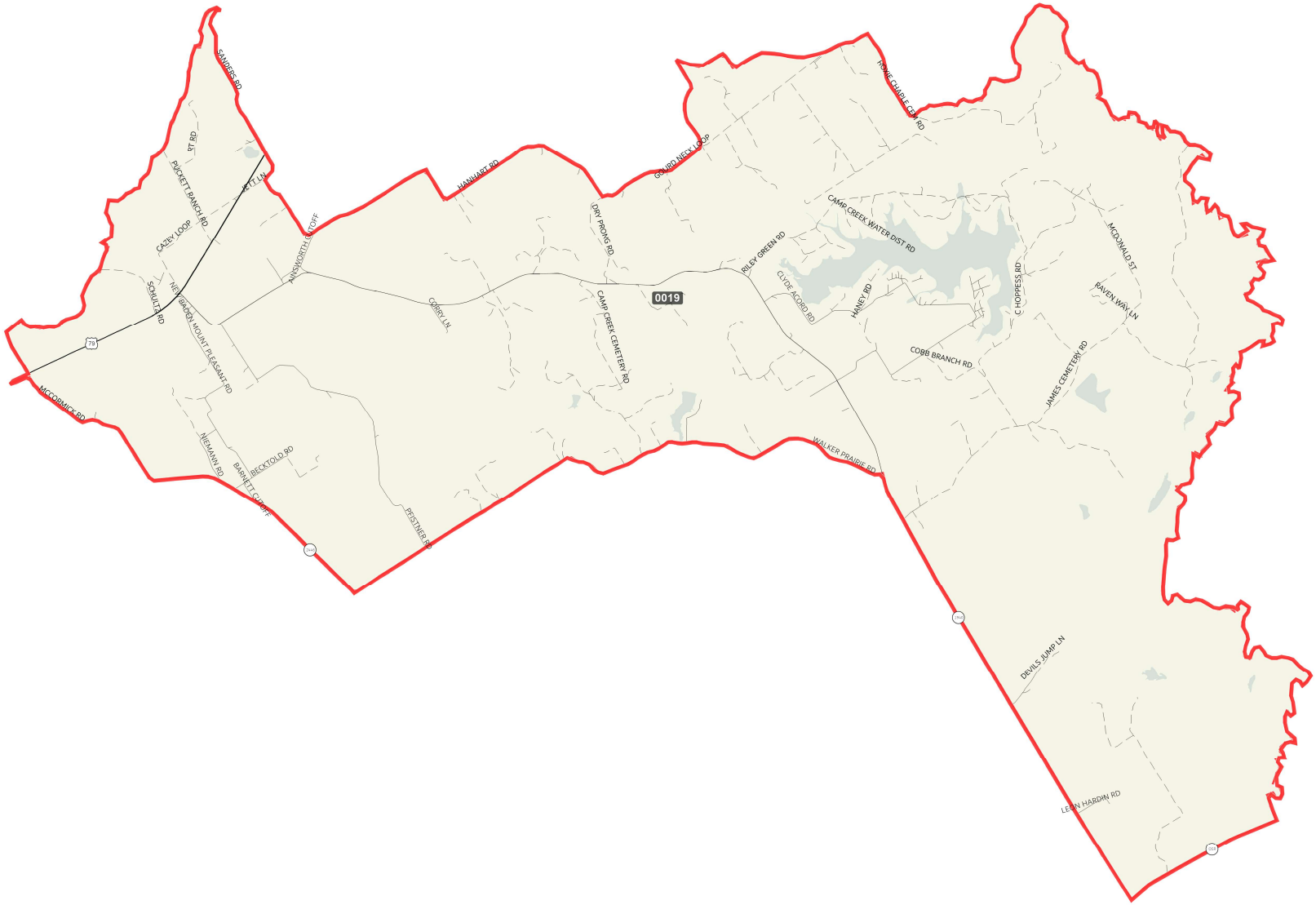


Voting District

- 0001
- 0002
- 0003
- 0004
- 0005
- 0006
- 0008
- 0013
- 0019
- 0022
- 0023
- 0011
- 0016

0 .75 1.5

Miles

©2021 CALIPER; ©2020 HERE

# District: 0022

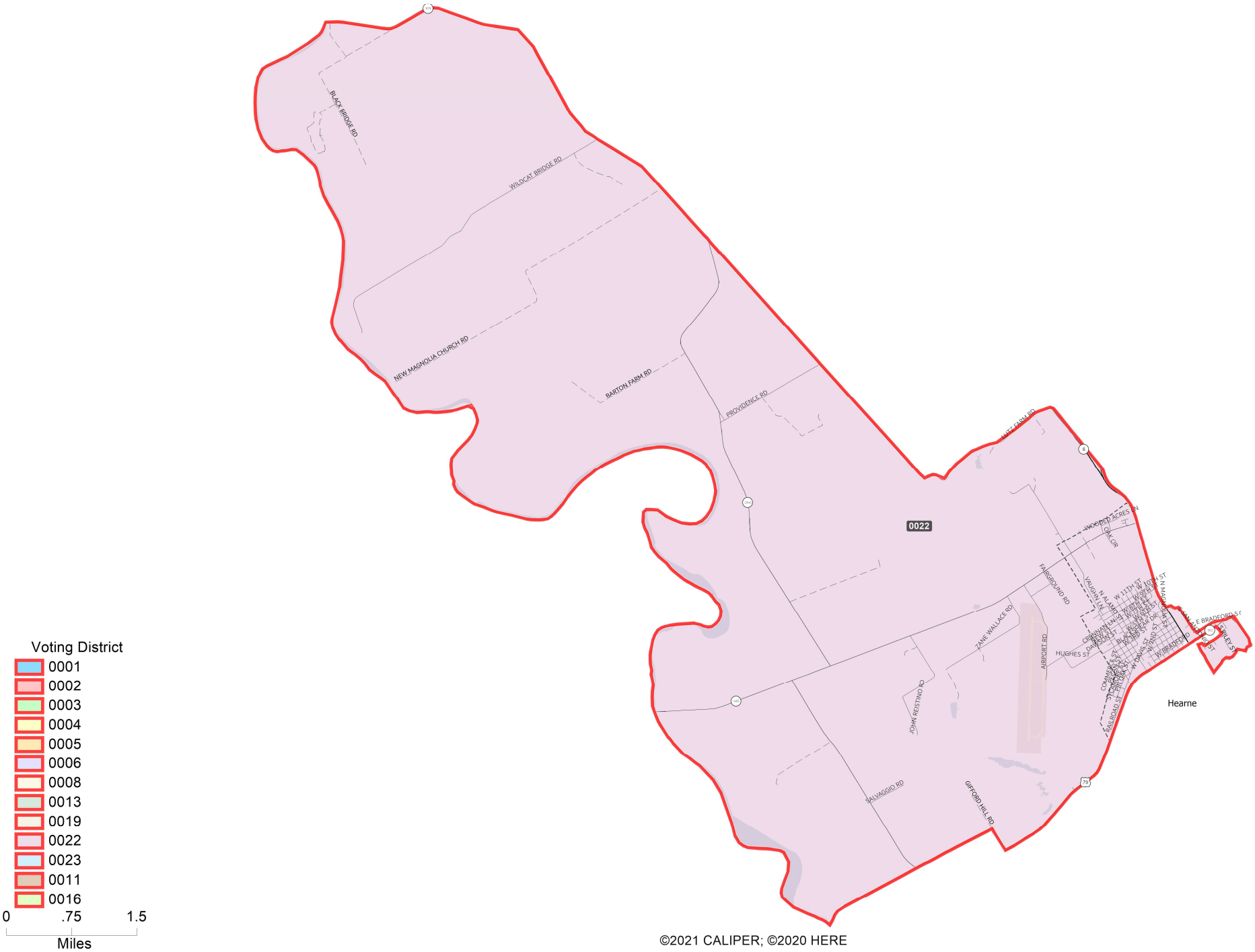


©2021 CALIPER; ©2020 HERE

# District: 0023

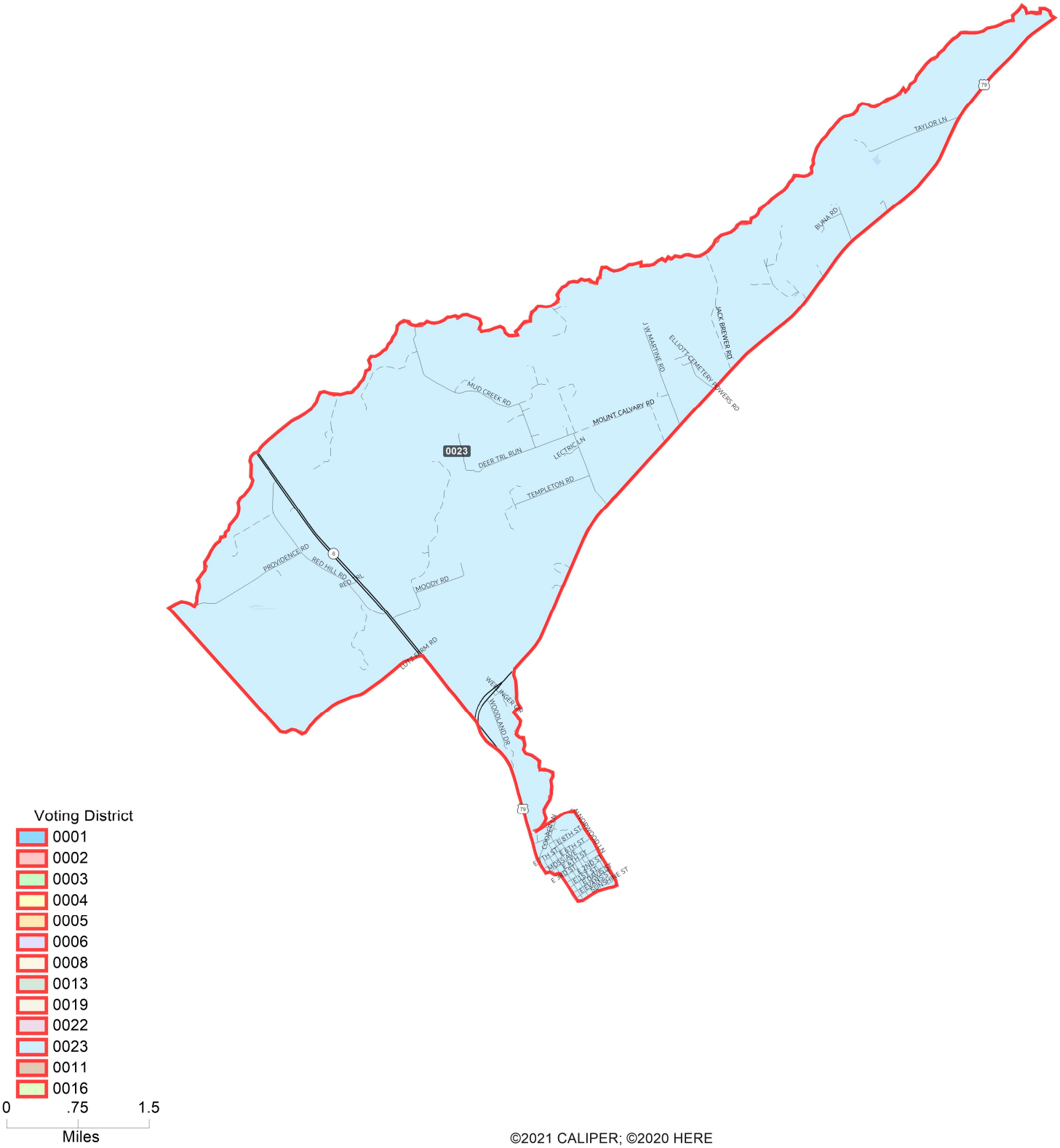


©2021 CALIPER; ©2020 HERE